














Mid-West Planning District

Land Use Classification

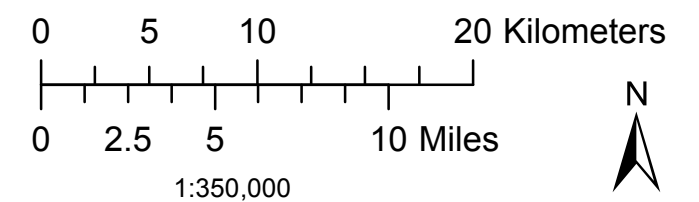
-  Rural Policy Area
-  Rural Settlement Centre Policy Area
-  Urban Settlement Centre Policy Area

Other Features and Boundaries

-  Rural Municipalities
-  First Nations
-  Townships
-  Wooded Areas
-  Waterbody
-  Rivers and Streams
-  Provincial Trunk Highway No. 16
(Trans-Canada Highway - Yellowhead Route)
-  Provincial Trunk Highway
-  Provincial Road
-  Railway

**Map 1
Rural Policy Areas**

Coordinate System: UTM 14N NAD 83
 Data Source: ProvMB, NRCAN
 Topographic Source Scale: 1:50,000
 Note: Birdtail Sioux Dakota Nation IR 57C in Foxwarren not shown.
 Date Created: March 29, 2018



- FINAL -

All Boundaries and Locations for General Reference Only

