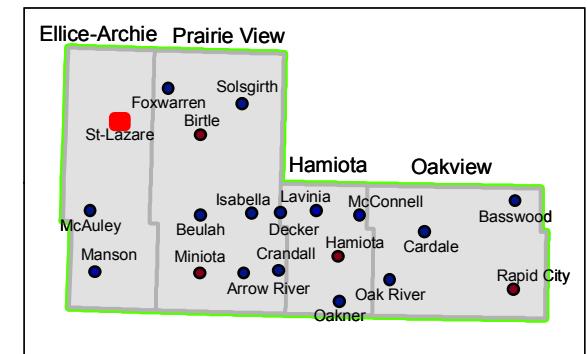


Mid-West Planning District



General Location

Land Use Designation

- Rural Policy Area
- Urban Settlement Centre Policy Area

Features

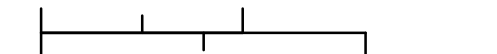
- Water
- Watercourse
- Provincial Trunk Highway
- Railway

Map 13 St-Lazare

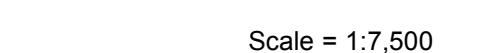
Coordinate System: UTM 14N NAD 83
 Data Source: ProvMB, NRCAN, CANVEC
 Date Created: October 20, 2017



0 0.1 0.2 Kilometers



0 0.1 0.2 Miles



Scale = 1:7,500