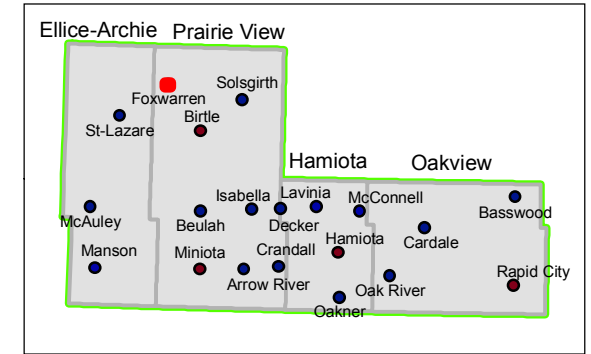







### Mid-West Planning District






General Location

### Land Use Designation

-  Rural Policy Area
-  Urban Settlement Centre Policy Area
-  Birdtail Sioux Dakota Nation IR 57C

### Features

-  Provincial Trunk Highway No. 16  
(Trans-Canada Highway - Yellowhead Route)
-  Provincial Road
-  Railway

### Map 14 Foxwarren

Coordinate System: UTM 14N NAD 83  
 Data Source: ProvMB, NRCAN, CANVEC  
 Date Created: October 20, 2017

