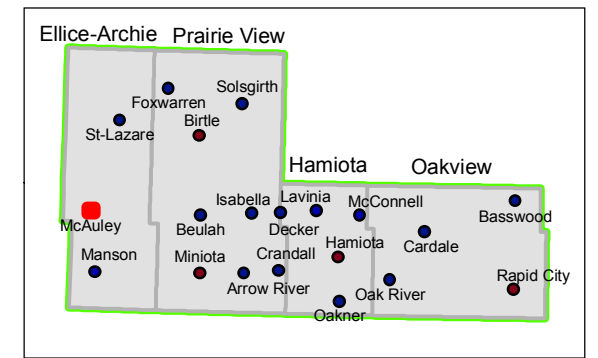






Mid-West Planning District






General Location

Land Use Designation

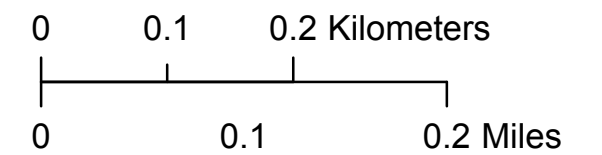
-  Rural Policy Area
-  Urban Settlement Centre Policy Area

Features

-  Provincial Trunk Highway
-  Provincial Road
-  Railway

**Map 15
McAuley**

Coordinate System: UTM 14N NAD 83
 Data Source: ProvMB, NRCAN, CANVEC
 Date Created: March 29, 2018



Scale = 1:6,000

- FINAL -

All Boundaries and Locations for General Reference Only