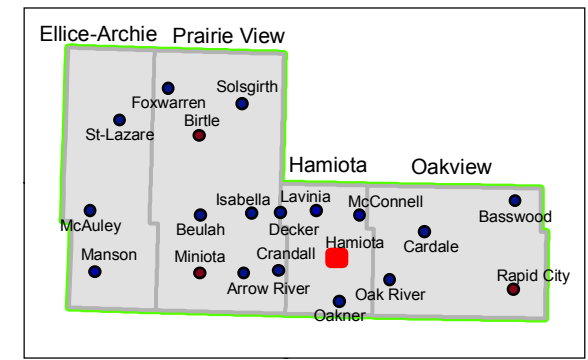




**Mid-West Planning District**





**General Location**

**Land Use Designation**

-  Rural Policy Area
-  Urban Settlement Centre Policy Area

**Features**

-  Provincial Trunk Highway
-  Provincial Road

**Map 2  
Hamiota**

Coordinate System: UTM 14N NAD 83  
 Data Source: ProvMB, NRCAN, CANVEC  
 Date Created: March 29, 2018



0 0.25 0.5 Kilometers

0 0.1 0.2 Miles

Scale = 1:8,500

- FINAL -  
 All Boundaries and Locations for General Reference Only