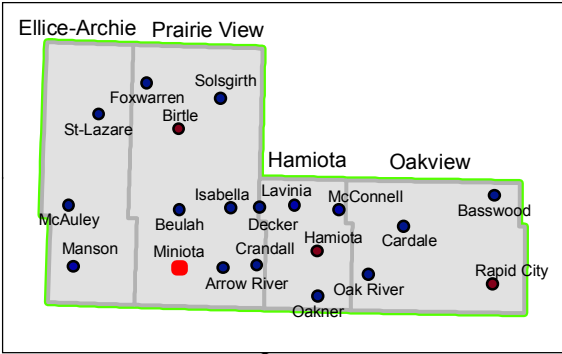


Mid-West Planning District



General Location

Land Use Designation

- Rural Policy Area
- Urban Settlement Centre Policy Area

Features

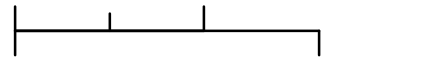
- Provincial Trunk Highway

**Map 3
Miniota**


Coordinate System: UTM 14N NAD 83
 Data Source: ProvMB, NRCAN, CANVEC
 Date Created: October 20, 2017



0 0.05 0.1 Kilometers



0 0.05 0.1 Miles



Scale = 1:4,000