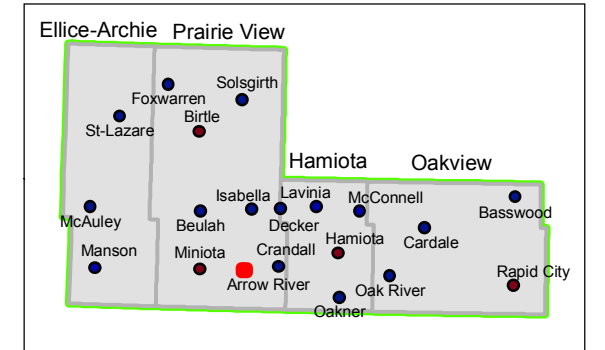




Mid-West Planning District






General Location

Land Use Designation

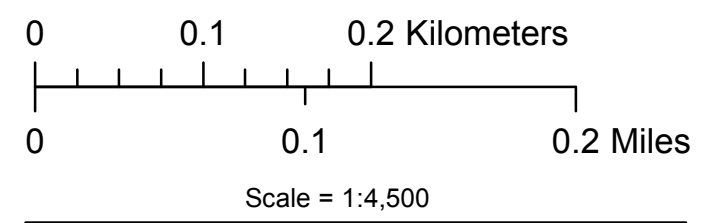
-  Rural Policy Area
-  Rural Settlement Centre Policy Area

Features

-  Provincial Trunk Highway
-  Access
-  Watercourse

**Map 4
Arrow River**

Coordinate System: UTM 14N NAD 83
 Data Source: ProvMB, NRCAN, CANVEC
 Date Created: March 29, 2018



- FINAL -

All Boundaries and Locations for General Reference Only