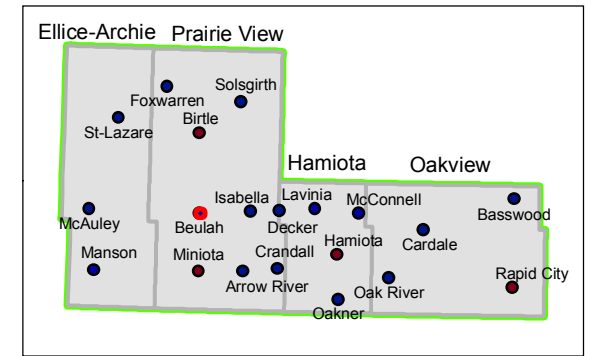






Mid-West Planning District




General Location

Land Use Designation

-  Rural Policy Area
-  Rural Settlement Centre Policy Area

Features

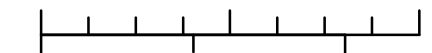
-  Provincial Trunk Highway

Map 5 Beulah

Coordinate System: UTM 14N NAD 83
 Data Source: ProvMB, NRCAN, CANVEC
 Date Created: October 20, 2017



0 0.05 0.1 Kilometers



0 0.025 0.05 Miles

Scale = 1:2,000