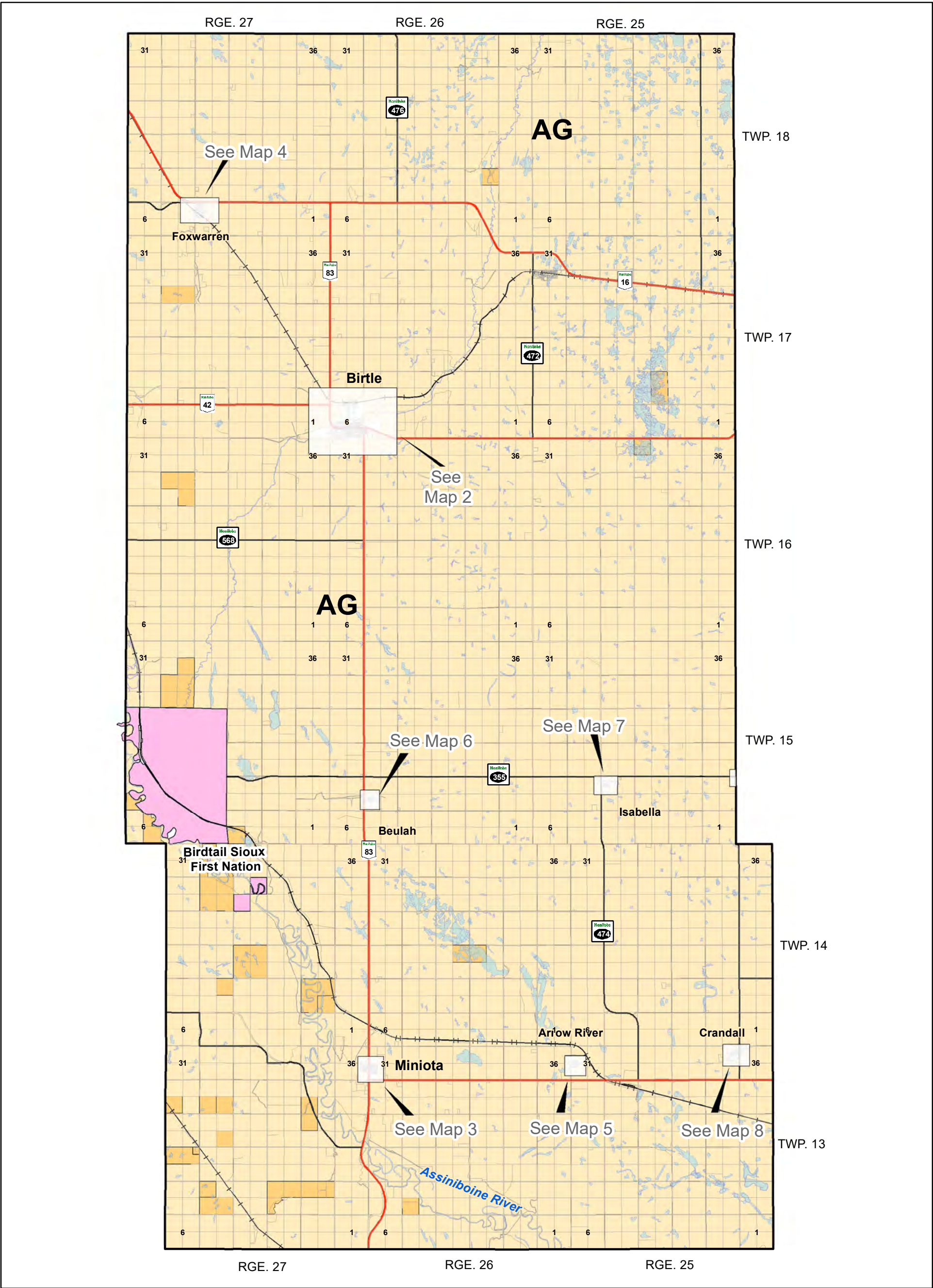


SCHEDULE “A”: ZONING MAPS



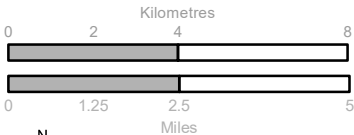
**Mid-West
Planning District**

Map 1 - Municipality
of Prairie View

By-Law No. 2018-15

- | | | |
|----------------------|---------------------------|--------------------------|
| AG | Agricultural General Zone | Provincial Trunk Highway |
| Crown Lands | | Provincial Road |
| Municipal Boundaries | | Municipal Roads |
| First Nations | | Railways |
| | | Waterbodies |

Coordinate System : UTM 14N NAD 83 Source: CRP - GOM



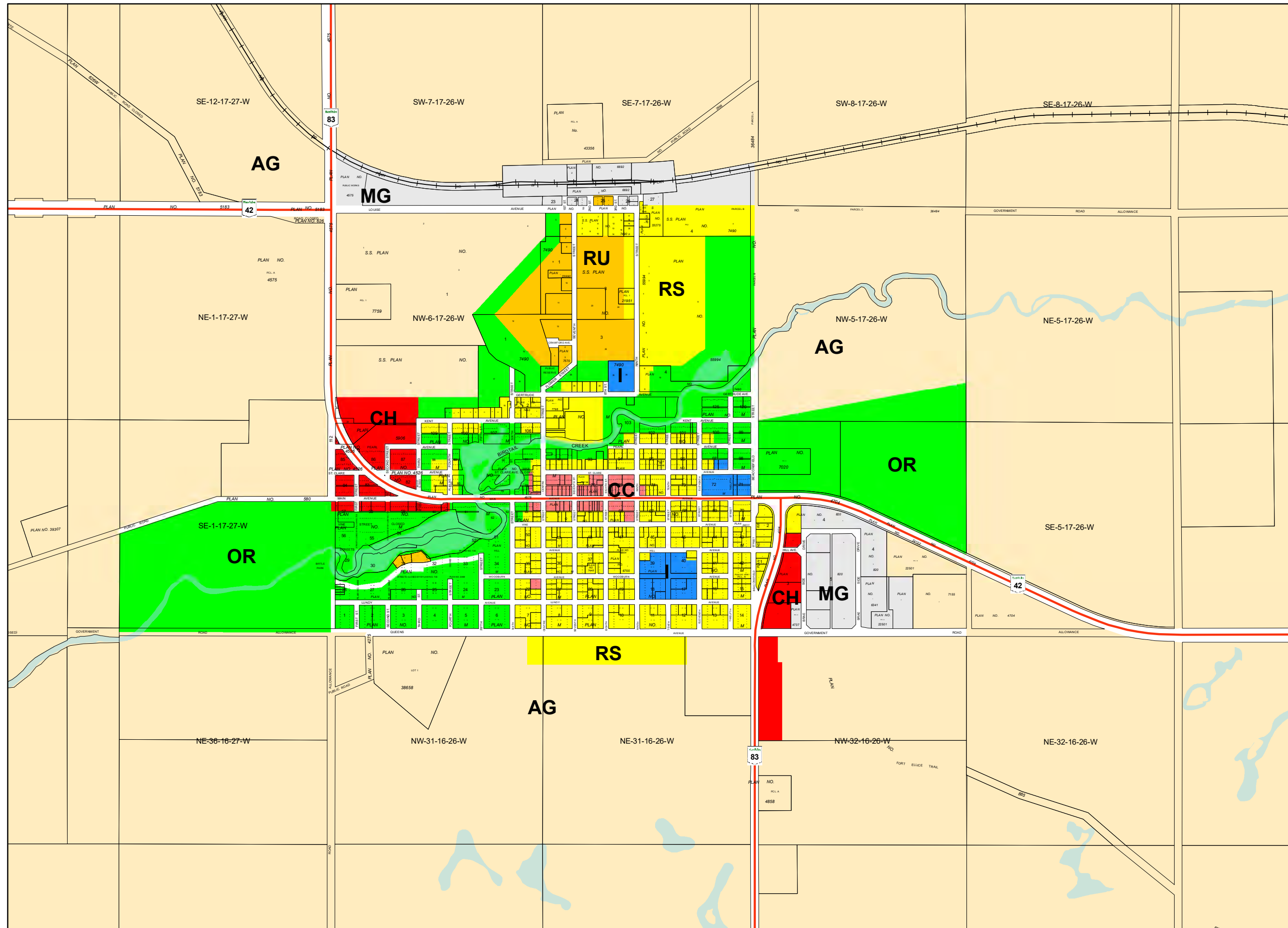
Manitoba
Department of Municipal Relations
Community and Regional Planning
Date: 11/26/2018

Mid-West Planning District

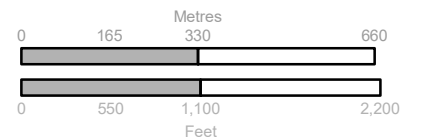
Prairie View Municipality

Map 2 - Birtle

By-Law No. 2018-15



Coordinate System : UTM 14N NAD 83
Source: CRP - GOM

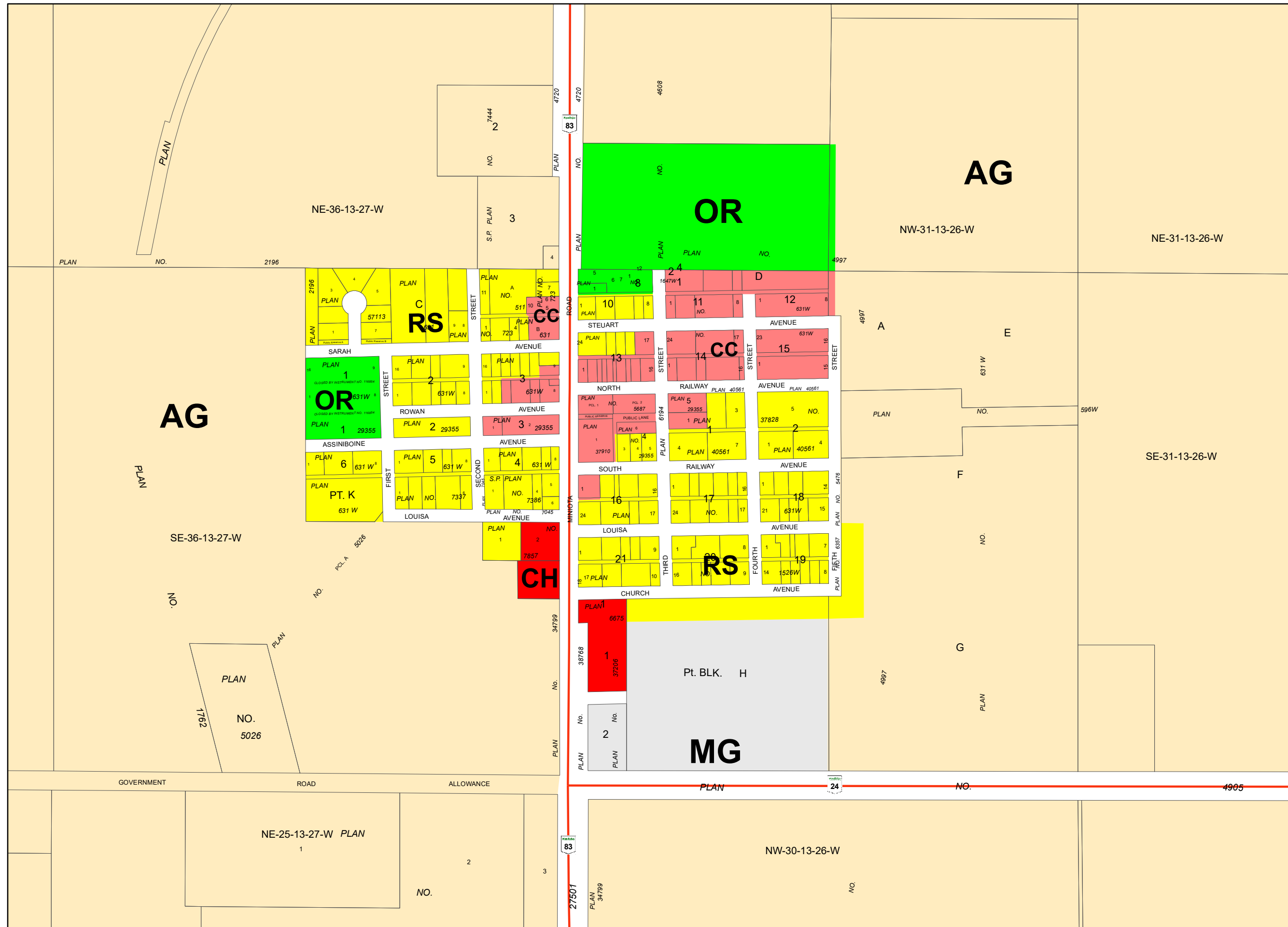


Mid-West Planning District

Prairie View Municipality

Map 3 - Miniota

By-Law No. 2018-15



- AG Agricultural General Zone
- CC Commercial Central Zone
- CH Commercial Highway Zone
- RS Residential Serviced Zone
- OR Open Space / Recreation Zone
- MG Industrial Zone
- Provincial Trunk Highway
- Provincial Road

Coordinate System : UTM 14N NAD 83
Source: CRP - GOM



Prairie View Municipality

By-Law No. 2018-15



Metres

0 80 160 320

0 265 530 1,060

Feet



Prairie View Municipality

By-Law No. 2018-15



Metres

0 87.5 175 350

0 290 580 1,160

Feet



Manitoba 
Department of Municipal Relations
Community and Regional Planning

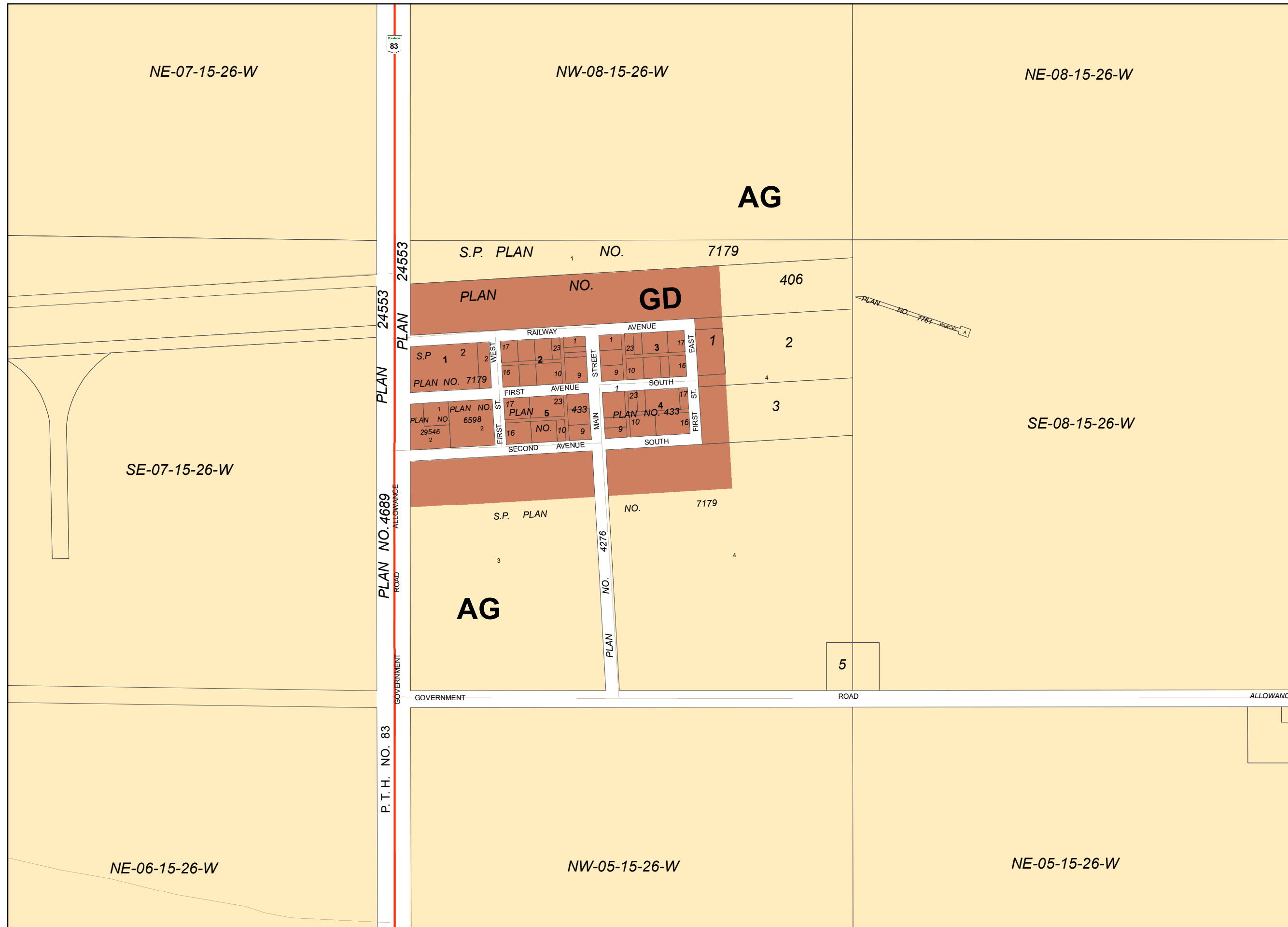
Date: 11/26/2018

Mid-West Planning District

Prairie View Municipality

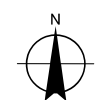
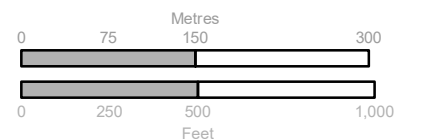
Map 6 -
Beulah

By-Law No. 2018-15



- AG Agricultural General Zone
- GD General Development Zone
- Provincial Trunk Highway
- Provincial Road
- Municipal Roads
- Railways

Coordinate System : UTM 14N NAD 83
Source: CRP - GOM



Mid-West Planning District

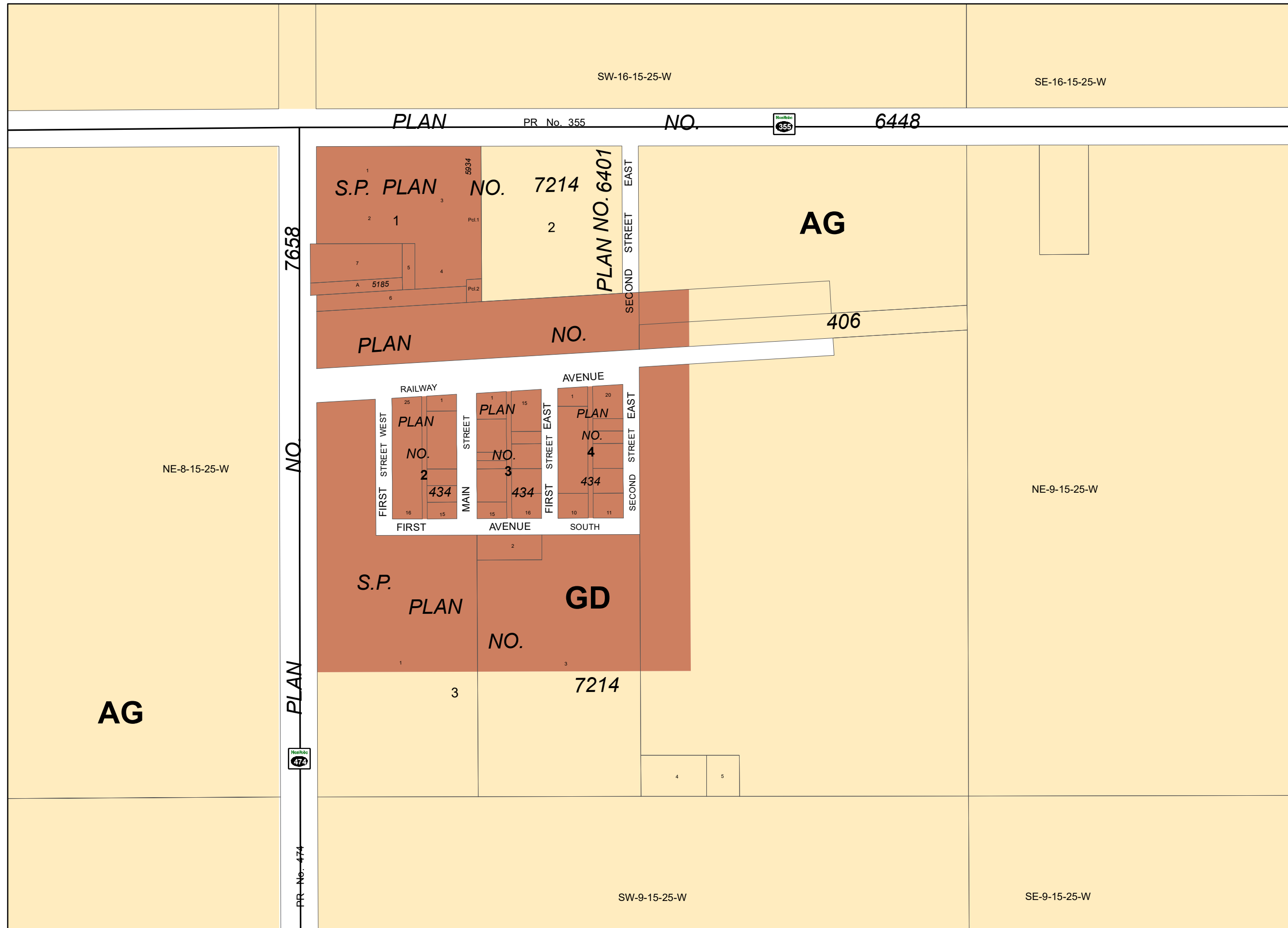
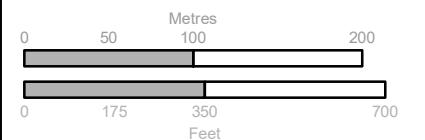
Prairie View Municipality

Map 7 -
Isabella

By-Law No. 2018-15

- AG Agricultural General Zone
- GD General Development Zone
- Provincial Trunk Highway
- Provincial Road
- Railways

Coordinate System : UTM 14N NAD 83
Source: CRP - GOM

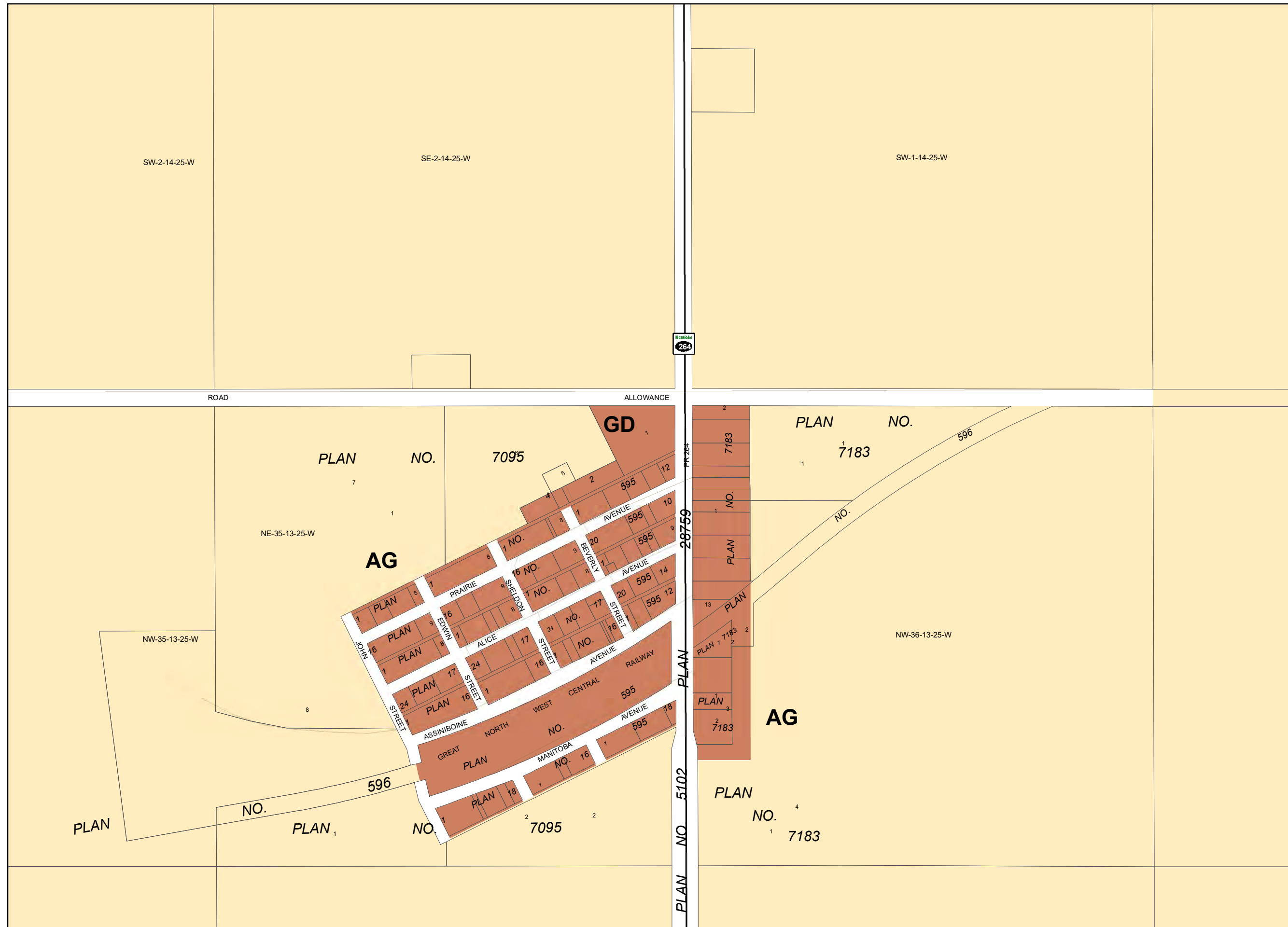


Mid-West Planning District

Prairie View Municipality

Map 8 -
Crandall

By-Law No. 2018-15



- AG Agricultural General Zone
- GD General Development Zone
- Provincial Trunk Highway
- Provincial Road
- Municipal Roads

Coordinate System : UTM 14N NAD 83
Source: CRP - GOM

