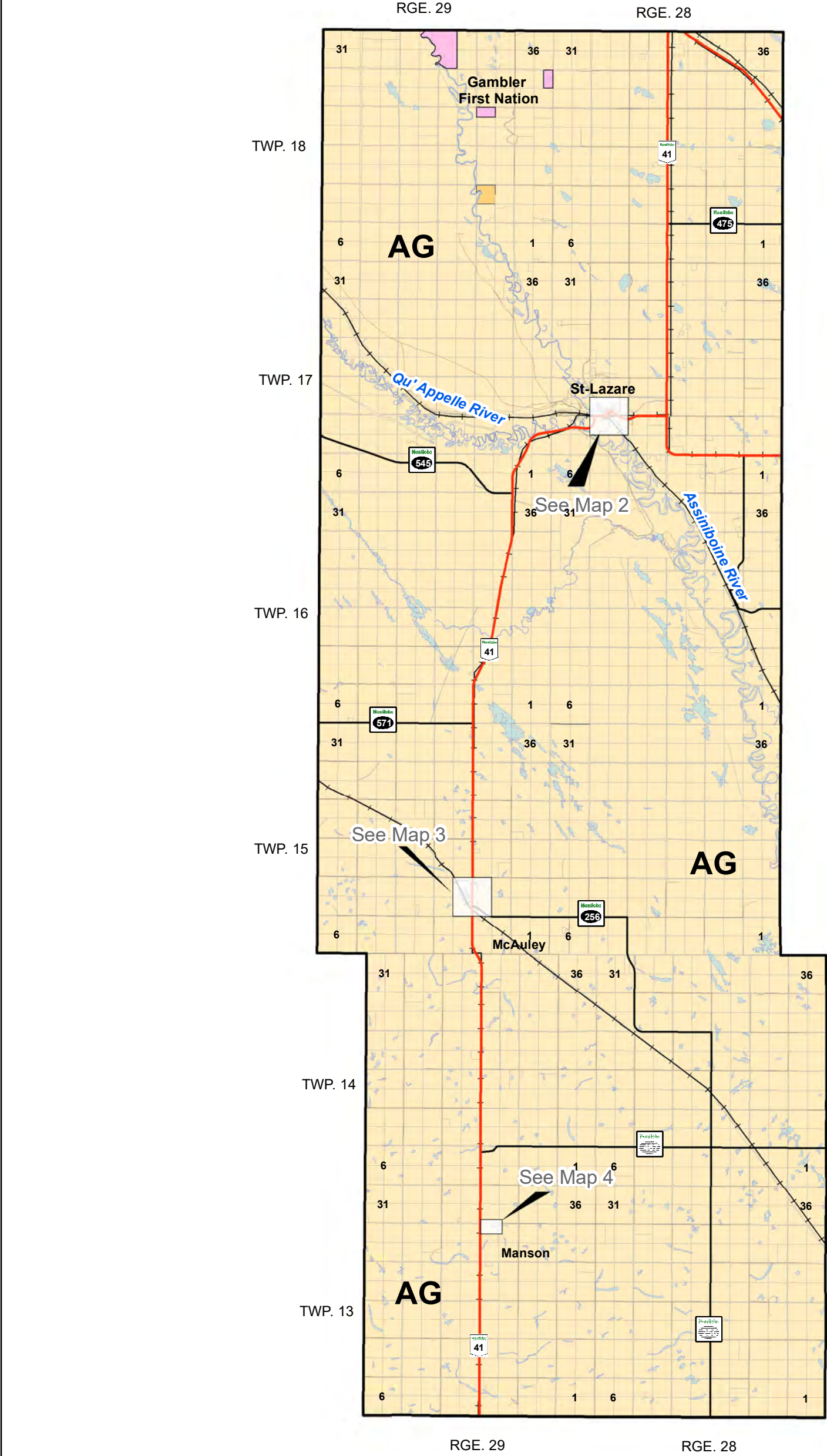
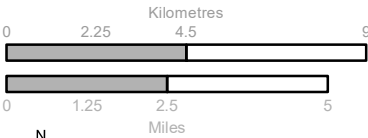


SCHEDULE “A”: ZONING MAPS



**Mid-West
Planning District**
Map 1 - Rural
Municipality of
Ellice-Archie
By-law 05-2019

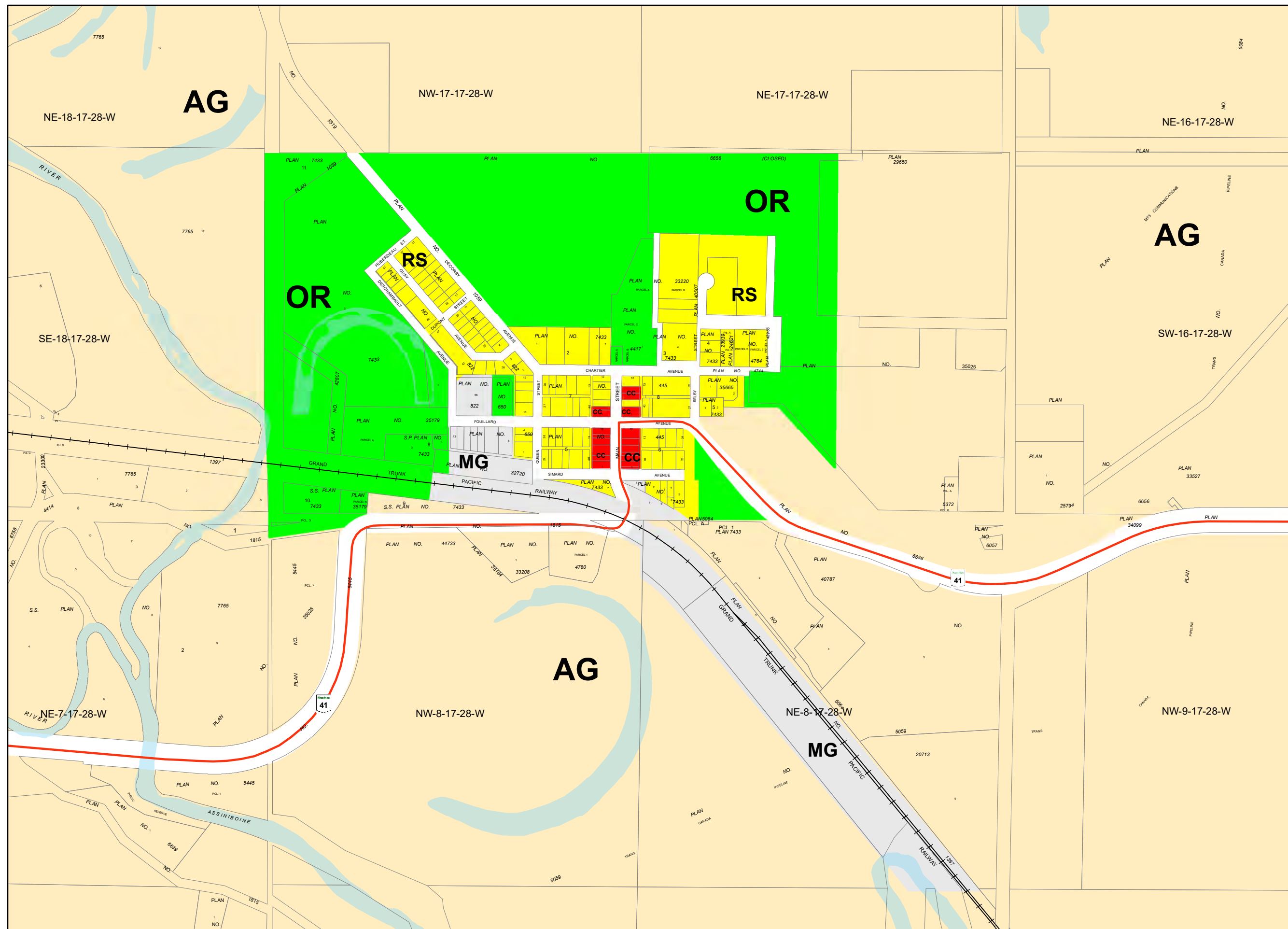
- | | | |
|----------------------|---------------------------|--------------------------|
| AG | Agricultural General Zone | Provincial Trunk Highway |
| Crown Lands | | Provincial Road |
| Municipal Boundaries | | Municipal Roads |
| First Nations | | Railways |
| | | Waterbodies |



Mid-West Planning District

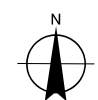
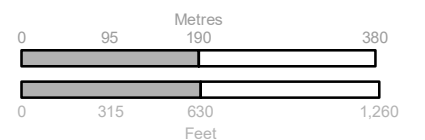
By-law 05-2019 of
Rural Municipality
of Ellice-Archie

Map 2 - St-Lazare



- AG Agricultural General Zone
- CC Commercial Central Zone
- RS Residential Serviced Zone
- OR Open Space / Recreation Zone
- MG Industrial Zone
- Provincial Trunk Highway
- Provincial Road
- Railways
- Waterbodies

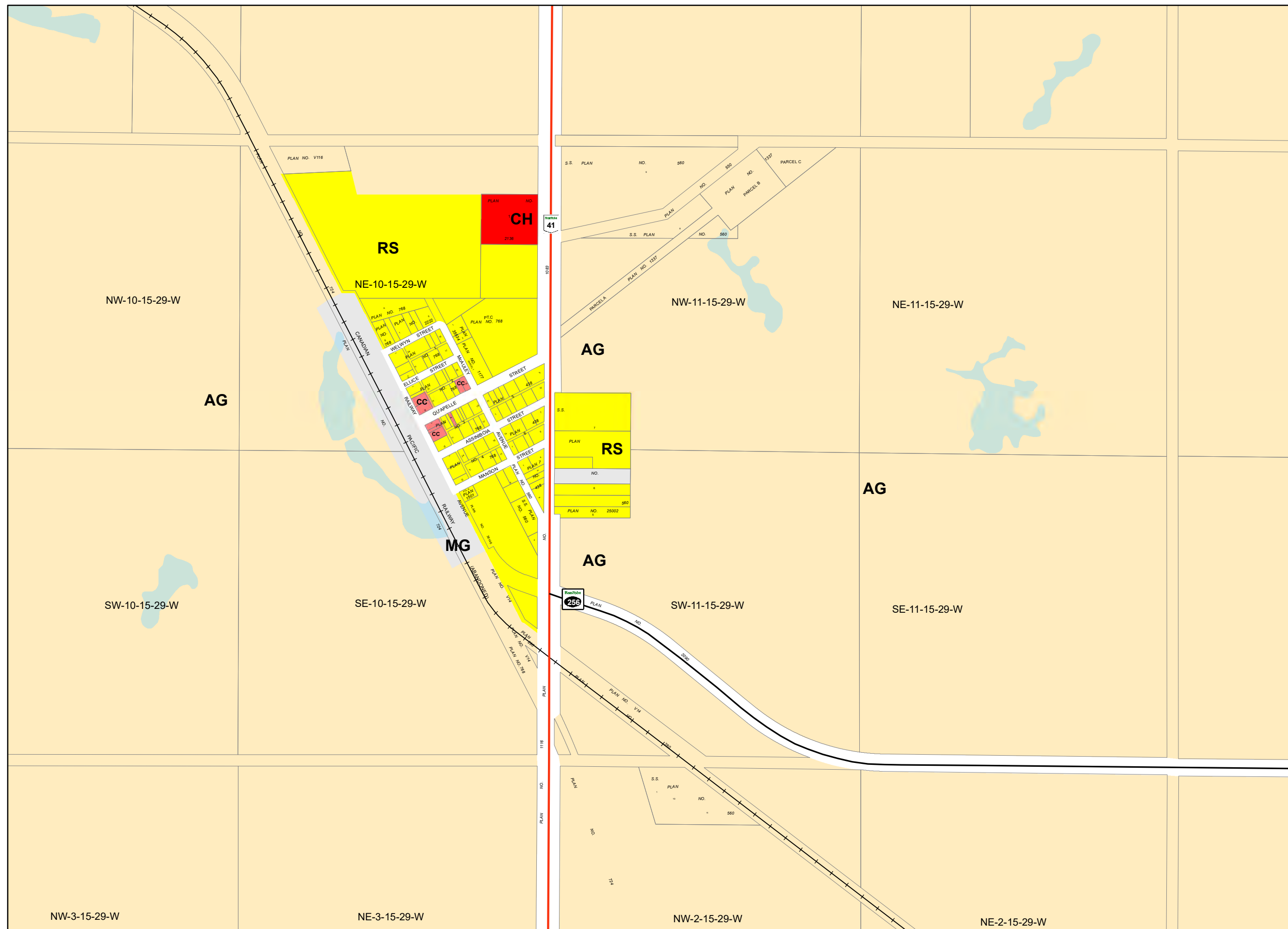
Coordinate System : UTM 14N NAD 83
Source: CRP - GOM



Mid-West Planning District

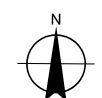
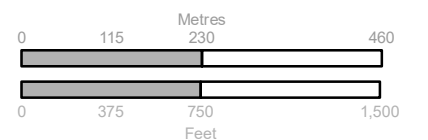
By-law 05-2019 of
Rural Municipality
of Ellice-Archie

Map 3 -
McAuley



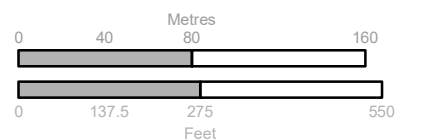
- AG Agricultural General Zone
- CC Commercial Central Zone
- CH Highway Commercial Zone
- RS Residential Serviced Zone
- MG Industrial Zone
- Provincial Trunk Highway
- Provincial Road
- Railway
- Waterbodies

Coordinate System : UTM 14N NAD 83
Source: CRP - GOM



Map 4 -
Manson

Coordinate System : UTM 14N NAD 83
Source: CRP - GOM



Manitoba 
Department of Municipal Relations
Community and Regional Planning

Date: 2019-04-04

